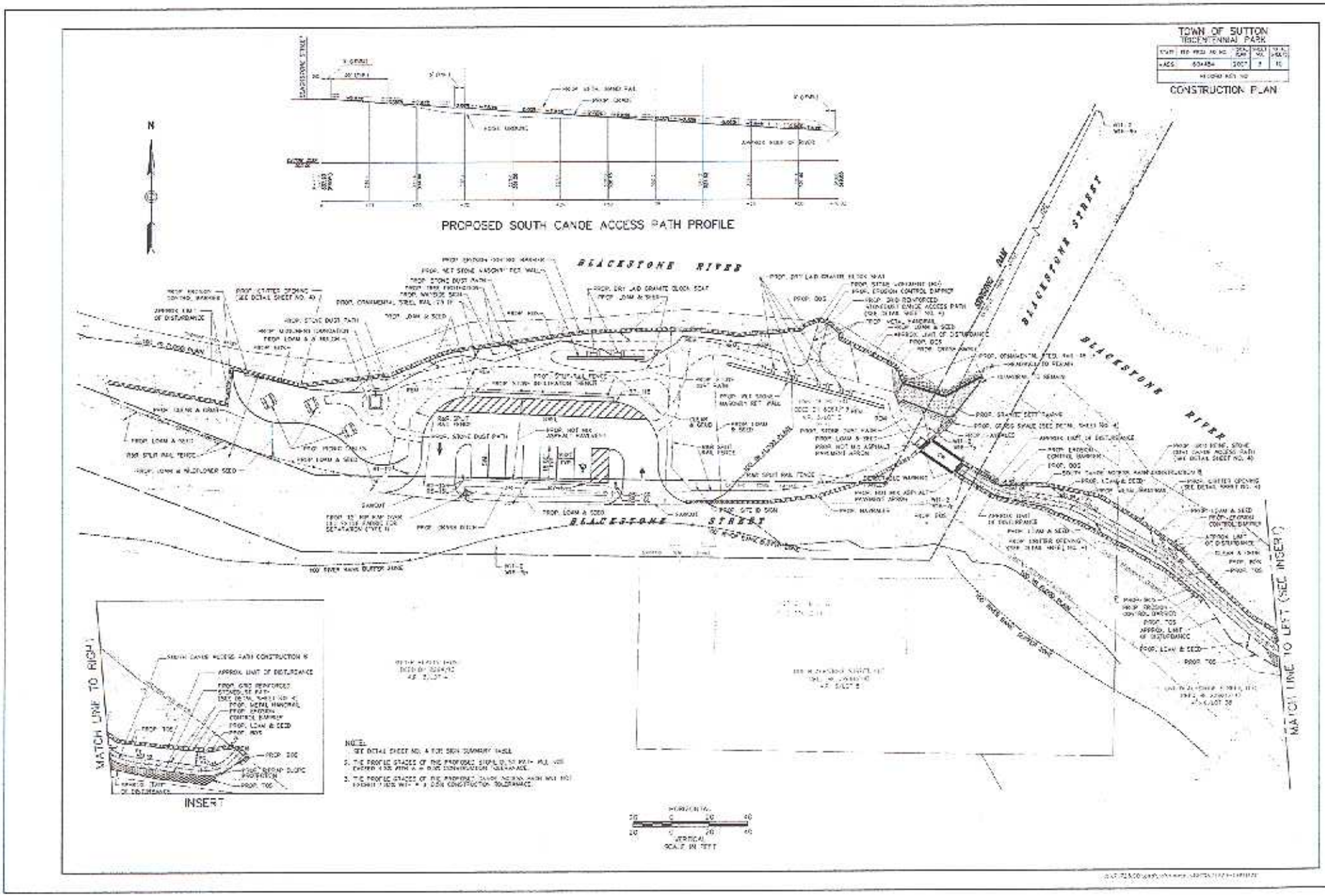
TOWN OF SUTTON
TRICENTENNIAL PARK
CONSTRUCTION PLAN
PROPOSED SOUTH CANOE ACCESS PATH PROFILE
BLACKSTONE RIVER
BLACKSTONE STREET
MATCH LINE TO RIGHT
MATCH LINE TO LEFT (SEE INSERT)
INSERT
NOTE:
SEE DETAIL SHEET NO. 4 FOR SIGN SUMMARY TABLE
HORIZONTAL
VERTICAL
SCALE IN FEET

TOWN OF SUTTON
TRICENTENNIAL PARK

GRADING PLAN

PROPOSED GRADING DETAIL AT SETT PAVING

BLACKSTONE RIVER

BLACKSTONE STREET

MATCH LINE TO RIGHT

MATCH LINE TO LEFT (SEE INSERT)

INSERT

PLANT LIST

NOTE:

SCALE IN FEET

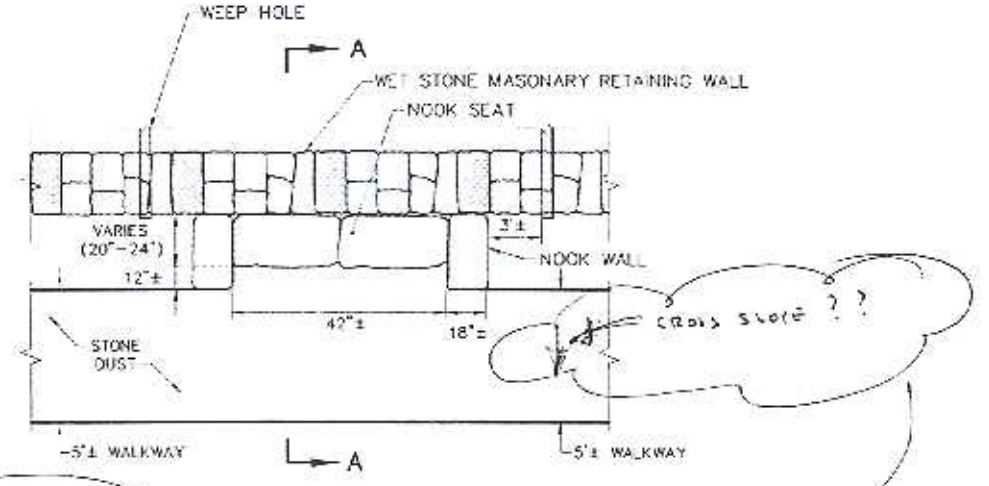

TOP VIEW

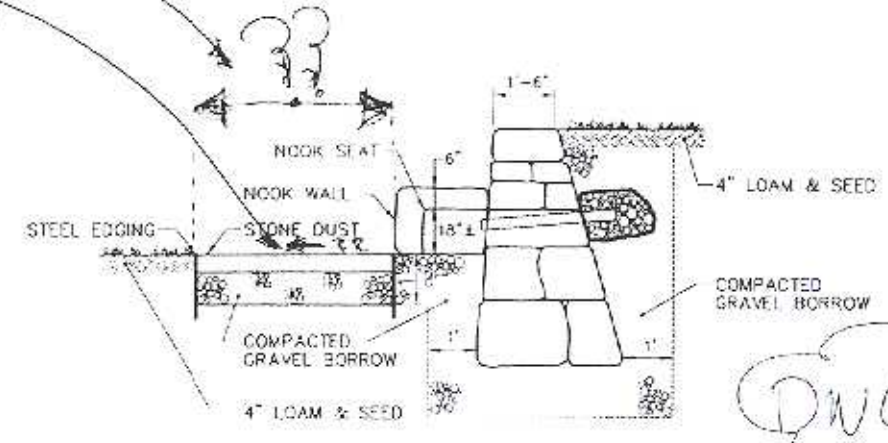

SECTION A–A

NOTES:

1. GRANITE BLOCK FOR NOOK SEATS SHALL BE FROM TOWN STOCKPILE.

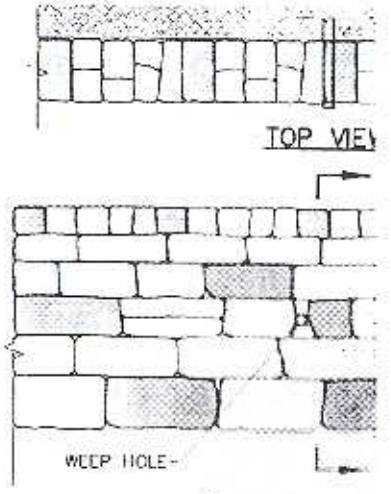

TOP VIEW

FRONT V

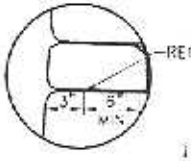

DETAIL "A"

NOTES:

1. TIE STONES SHALL
2. POINTING OF JOINTS
DEFLECT WATER